

NOTICE!!

These documents have been scanned!

Do not place un-scanned documents beneath this notice!

Do not remove this notice from this file!

GPO Jacket No. 560-102
Print Order 61540
Rise Business Services, LLC
Job=AZ15 5/10/2019



Box Number= AZ15035



Claim Begin-End: AMC425597-AMC425600

1 Initial Receipt



AZ15035-2

AMC425596-AMC426147

United States Department of the Interior
Bureau of Land Management
 LANDS/RECREATION & PLANNING
 ONE N CENTRAL AVE
 PHOENIX, AZ 85004 -2203
 Phone: 602-417-9200

ENTERED
 JAN 02 2014
 BY: *[Signature]*

Receipt

No: 2931003

Transaction #: 3018358	
Date of Transaction: 12/16/2013	
CUSTOMER:	
DEPARTMENT OF LAND TRANSFER INFORMATION INC 942 CALLE AMANECER BLDG B548 SAN CLEMENTE, CA 92673-6220 US	

LINE #	QTY	DESCRIPTION	REMARKS	UNIT PRICE	TOTAL
1	4.00	LOCATABLE MINERALS / MINING CLAIMS-NEW, UNADJUD, ONE OR MORE AUTH NOS / NEW MINING CLAIM LOCATION FEE \$34 CASES: AMC425597/\$34.00, AMC425598/\$34.00, AMC425599/\$34.00, AMC425600/\$34.00		- n/a -	136.00
2	4.00	LOCATABLE MINERALS / MINING CLAIMS-NEW, UNADJUD, ONE OR MORE AUTH NOS / NEW MINING CLAIM MAINT FEE \$140 CASES: AMC425597/\$140.00, AMC425598/\$140.00, AMC425599/\$140.00, AMC425600/\$140.00		- n/a -	560.00
3	4.00	LOCATABLE MINERALS / MINING CLAIMS-NEW, UNADJUD, ONE OR MORE AUTH NOS / NEW MINING CLAIM PROCESSING FEE CASES: AMC425597/\$20.00, AMC425598/\$20.00, AMC425599/\$20.00, AMC425600/\$20.00		- n/a -	80.00
TOTAL:					\$776.00

PAYMENT INFORMATION			
1	AMOUNT:	776.00	POSTMARKED: 12/13/2013
	TYPE:	CHECK	RECEIVED: 12/13/2013
	CHECK NO:	5000	
	NAME:	DEPARTMENT OF LAND TRANSFER INFORMATION 942 CALLE AMANECER BLDG B548 SAN CLEMENTE CA 92673-6220 US	

REMARKS

This receipt was generated by the automated BLM Collections and Billing System and is a paper representation of a portion of the official electronic record contained therein.

NOTICE!!

These documents have been scanned!

Do not place un-scanned documents beneath this notice!

Do not remove this notice from this file!

GPO Jacket No. 560-102
Print Order 61540
Rise Business Services, LLC
Job=AZ15 5/10/2019



Box Number= AZ15035



Claim Begin-End: AMC425597-AMC425600

2 Correspondence



AZ15035-2

AMC425596-AMC426147



United States Department of the Interior



BUREAU OF LAND MANAGEMENT
Arizona State Office
One North Central Avenue, Suite 800
Phoenix, Arizona 85004-4427
www.blm.gov/az/

DEC 04 2018

In Reply Refer To:
3830 (9200) RM
AMC425597

CERTIFIED MAIL - RETURN RECEIPT REQUESTED No. 9214 8901 9403 8375 7998 91

DECISION

PAUL MULLIN
277 FREEDOM DR
DALLAS, GA 30157-3871

:
:
:

This decision affects those claims
shown in the block below.

AMC425597
BONANZA PEAK MINE

MINING CLAIMS DECLARED FORFEITED

The mining claims listed above have been declared forfeited as of September 1, 2018, for failure to timely file the required maintenance fee payment or small miner's maintenance fee waiver (waiver).

Claimants are required to pay an annual non-refundable maintenance fee of \$155 per 20 acres or portion thereof, or submit a waiver, on or before September 1 of each year. These requirements were established by 30 U.S.C. 28f-1, as amended, and 43 CFR 3834 and 3835.

Our records do not show receipt of a maintenance fee payment or small miner waiver filed on or before the due date. Therefore, the claims listed above are forfeited.

Reclamation Requirements

This decision does not relieve you of the liability for reclamation of all areas disturbed by your activities on lands covered by the subject mining claim(s) and/or site(s). After you complete the reclamation, you must notify the authorized officer of the appropriate surface managing agency so that the authorized officer may conduct a final site inspection and determine whether you may be released from liability. If you fail to reclaim the land to the satisfaction of the authorized

officer, the surface management agency may cite you for noncompliance under its surface management regulations. For land administered by the Bureau of Land Management (BLM), if you fail to reclaim the land to the satisfaction of the authorized officer as required in 43 CFR Subpart 3809, the BLM will issue an order of noncompliance under 43 CFR 3809.601(a). If you fail to comply with the non-compliance order, BLM may take further action under 43 CFR 3809.604. Failure to conduct reclamation is a prohibited act that may subject you to criminal penalties. See 43 CFR 3809.605(h) and 43 CFR 3809.700.

Appeal Procedures

This decision may be appealed to the Interior Board of Land Appeals, Office of the Secretary, in accordance with the regulations contained in 43 CFR, Part 4, and the enclosed Form 1842-1. If an appeal is taken, your notice of appeal must be filed in this office (at the above address) within 30 days from receipt of this decision. The appellant has the burden of showing that the decision appealed from is in error.

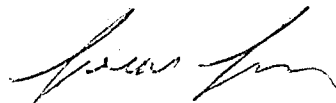
If you wish to file a petition pursuant to regulation 43 CFR 4.21 (58 FR 4939, January 19, 1993) for a stay of the effectiveness of this decision during the time that your appeal is being reviewed by the Board, the petition for a stay must accompany your notice of appeal. A petition for a stay is required to show sufficient justification based on the standards listed below. Copies of the notice of appeal and petition for a stay **must** also be submitted to each party named in this decision and to the Interior Board of Land Appeals and to the appropriate Office of the Solicitor (see 43 CFR 4.413) at the same time the original documents are filed with this office. If you request a stay, you have the burden of proof to demonstrate that a stay should be granted.

Standards for Obtaining a Stay

Except as otherwise provided by law or other pertinent regulation, a petition for a stay of a decision pending appeal shall show sufficient justification based on the following standards:

- (1) The relative harm to the parties if the stay is granted or denied,
- (2) The likelihood of the appellant's success on the merits,
- (3) The likelihood of immediate and irreparable harm if the stay is not granted, and
- (4) Whether the public interest favors granting the stay.

Please include your AMC serial number(s) on all correspondence. If additional information is required, please call RéAnn Myers at 602-417-9413.



Lucas Lucero
Deputy State Director
Lands, Minerals, and Energy Division

Enclosure



Date Produced: 12/24/2018

ConnectSuite Inc.:

The following is the delivery information for Certified Mail™/RRE item number 9214 8901 9403 8375 7998 91. Our records indicate that this item was delivered on 12/18/2018 at 10:18 a.m. in DALLAS, GA 30132. The scanned image of the recipient information is provided below.

Signature of Recipient :

Carvell Mullin
Carvell Mullin

Address of Recipient :

277 Freedom
D

Thank you for selecting the Postal Service for your mailing needs. If you require additional assistance, please contact your local post office or Postal Service representative.

Sincerely,
United States Postal Service

The customer reference number shown below is not validated or endorsed by the United States Postal Service. It is solely for customer use.

Customer Reference Number: C1110721.6384815



United States Department of the Interior



BUREAU OF LAND MANAGEMENT
Arizona State Office
One North Central Avenue, Suite 800
Phoenix, Arizona 85004-4427
www.blm.gov/az/

OCT 07 2016

In Reply Refer To:

3800 (9200) RM

AMC425045, AMC425247, AMC425284,
AMC425597, AMC425919, AMC426116,
AMC426123, AMC427520, AMC429608,
AMC429642, AMC429994

CERTIFIED MAIL - RETURN RECEIPT REQUESTED No. 7016 1370 0001 2495 2868

DECISION

JIM ED COTTLE SR

LISA CLOPTON

3478 CATCLAW DR PMB 228

ABILENE, TX 79606-8224

: This decision affects those claims shown
: on the attached list(s).
:

SEE ENCLOSURE FOR LIST OF CLAIMS

MINING CLAIMS DECLARED FORFEIT

The mining claims listed above have been declared forfeit as of September 1, 2016, for failure to timely file the required maintenance fee payment or small miner's maintenance fee waiver (waiver).

Claimants are required to pay an annual non-refundable maintenance fee of \$155 per 20 acres or portion thereof, or submit a waiver, on or before September 1 of each year. These requirements were established by 30 U.S.C. 28f-1, as amended, and 43 CFR 3834 and 3835.

Our records do not show receipt of a maintenance fee payment or small miner waiver filed on or before the due date. Therefore, the claims listed above are forfeit.

Reclamation Requirements

This decision does not relieve you of the liability for reclamation of all areas disturbed by your activities on lands covered by the subject mining claim(s) and/or site(s). After you complete the reclamation, you must notify the authorized officer of the appropriate surface managing agency so that the authorized officer may conduct a final site inspection and determine whether you may be released from liability. If you fail to reclaim the land to the satisfaction of the authorized officer, the surface management agency may cite you for noncompliance under its surface management regulations. For land administered by the Bureau of Land Management (BLM), if you fail to

reclaim the land to the satisfaction of the authorized officer as required in 43 CFR Subpart 3809, BLM will issue an order of noncompliance under 43 CFR 3809.601(a). If you fail to comply with the non-compliance order, BLM may take further action under 43 CFR 3809.604. Failure to conduct reclamation is a prohibited act that may subject you to criminal penalties. See 43 CFR 3809.605(h) and 43 CFR 3809.700.

Appeal Procedures

This decision may be appealed to the Interior Board of Land Appeals, Office of the Secretary, in accordance with the regulations contained in 43 CFR, Part 4, and the enclosed Form 1842-1. If an appeal is taken, your notice of appeal must be filed in this office (at the above address) within 30 days from receipt of this decision. The appellant has the burden of showing that the decision appealed from is in error.

If you wish to file a petition pursuant to regulation 43 CFR 4.21 (58 FR 4939, January 19, 1993) for a stay of the effectiveness of this decision during the time that your appeal is being reviewed by the Board, the petition for a stay must accompany your notice of appeal. A petition for a stay is required to show sufficient justification based on the standards listed below. Copies of the notice of appeal and petition for a stay **must** also be submitted to each party named in this decision and to the Interior Board of Land Appeals and to the appropriate Office of the Solicitor (see 43 CFR 4.413) at the same time the original documents are filed with this office. If you request a stay, you have the burden of proof to demonstrate that a stay should be granted.

Standards for Obtaining a Stay

Except as otherwise provided by law or other pertinent regulation, a petition for a stay of a decision pending appeal shall show sufficient justification based on the following standards:

- (1) The relative harm to the parties if the stay is granted or denied,
- (2) The likelihood of the appellant's success on the merits,
- (3) The likelihood of immediate and irreparable harm if the stay is not granted, and
- (4) Whether the public interest favors granting the stay.

Please include your AMC serial number(s) on all correspondence. If additional information is required, please call RéAnn Myers at 602-417-9413.

Rebecca Heick
 Rebecca Heick
 Deputy State Director
 Lands, Minerals, and Energy Division

Enclosure

JIM ED COTTLE SR AND LISA CLOPTON
3478 CATCLAW DR PMB 228
ABILENE TX 79606-8224

<u>LEAD FILE NUMBER</u>	<u>CLAIM NUMBER</u>	<u>CLAIM NAME</u>
AMC425045	AMC425046	GOLDEN EAGLE #2
AMC425247	AMC425247	BLUE GOLD
AMC425284	AMC425288	LONE HILLS GOLD
AMC425284	AMC425289	MILLSITE CANYONGOLD1
AMC425284	AMC425293	SECRET CANYON #2
AMC425597	AMC425598	GASTON MINE
AMC425919	AMC425929	BBG #11
AMC426116	AMC426117	SILVER PHEASANT
AMC426123	AMC426126	SUGAR LOAF MINE
AMC427520	AMC427526	PERSHING
AMC429608	AMC429610	SUGARBOWL MINE
AMC429642	AMC429644	TELEGRAPH MINE
AMC429994	AMC429994	SHADOW MOUNTAIN

SENDER: COMPLETE THIS SECTION

COMPLETE THIS SECTION ON DELIVERY


- Complete items 1, 2, and 3.
- Print your name and address on the reverse so that we can return the card to you.
- Attach this card to the back of the mailpiece, or on the front if space permits.

1. Article Addressed to:
 JIM ED COTTLE SR AND LISA CLOPTON
 3478 CATCLAW DR PMB 228
 ABILENE TX 79606-8224
 920/RM/AMC425045/425247/425284/
 425597/425919/426116/426123/42752
 0/429608/429642/429994



9590 9402 1825 6104 0397 13

2. Article Number (Transfer from service label)
 7016 1370 0001 2495 2868

A. Signature  Agent
 Addressee

B. Received by (Printed Name) *Sam D. [unclear]* C. Date of Delivery *10/14/16*

D. Is delivery address different from item 1? Yes
 If YES, enter delivery address below: No

3. Service Type
- Adult Signature
 - Adult Signature Restricted Delivery
 - Certified Mail®
 - Certified Mail Restricted Delivery
 - Collect on Delivery
 - Collect on Delivery Restricted Delivery
 - Priority Mail Express®
 - Registered Mail™
 - Registered Mail Restricted Delivery
 - Return Receipt for Merchandise
 - Signature Confirmation™
 - Signature Confirmation Restricted Delivery


PS Form 3811, July 2015 PSN 7530-02-000-9053

Domestic Return Receipt

USPS TRACKING#



9590 9402 1825 6104 0397 13




First-Class Mail
 Postage & Fees Paid
 USPS
 Permit No. G-10

United States Postal Service

RECEIVED
 BLM AZ
 2016 OCT 18 PM

• Sender: Please print your name, address, and ZIP+4® in this box®

UNITED STATES
 DEPARTMENT OF THE INTERIOR
 Bureau of Land Management
 Arizona State Office
 One N. Central Avenue, Suite 800
 Phoenix, AZ 85004-4427



NOTICE!!

These documents have been scanned!

Do not place un-scanned documents beneath this notice!

Do not remove this notice from this file!

GPO Jacket No. 560-102
Print Order 61540
Rise Business Services, LLC
Job=AZ15 5/10/2019



Box Number= AZ15035



Claim Begin-End: AMC425597-AMC425600

3 Transfers



AZ15035-2

AMC425596-AMC426147

RECORDING REQUESTED BY:

(Mail recording to;)

Jim Ed Cottle, Sr.

201 Ward St

Moran, Tx


76464

FOR RECORDER'S USE

UNPATENTED MINING CLAIM QUITCLAIM DEED

NOTICE IS HEREBY GIVEN that Department of Land Transfer Information, Inc., a Wyoming Corporation whose current mailing address is 942 Calle Amanecer, Suite B, San Clemente, CA 92673 (collectively, "GRANTOR"), in consideration of money received and other good and valuable consideration, do hereby remise, release and forever quitclaim to;

Jim Ed Cottle, Sr., whose mailing address is 201 Ward St, Moran, Tx 76464 (collectively, "Grantee"), all rights, title and interest of Grantor, in and to the following mining claim; The **GASTON MINE** lode mining claim, **AMC425598**.



The general course of this claim is East and West and it is situated in the Gila Salt River Meridian, La Paz County, Arizona.

This claim is 1,500 feet in length and 600 feet in width. This claim runs from the location monument on which this location notice is posted approximately 1,200 feet in an Easterly direction to the East end line and approximately 300 feet in a Southerly direction to the South end line.

This claim is marked by four (4) monuments, one at each corner of the claim. Additionally, there are two (2) end-line markers on each side of the center of the claim. All markers are 4" x 4" wooden posts that are buried 1.5' in the ground and protrude 4.5' above the ground embossed with the name of the claim and its location in relation to the claim.

The location monument on which this notice is posted is situated within Section 12, Township 7N, Range 13W, Gila Salt River Meridian, La Paz County Arizona and this claim encompasses portions of the following quarter section (s), Township (s) and Range (s); SE 1/4 of NW 1/4 and SW 1/4 of NE 1/4 of Section 12, T7N, R13W, Gila Salt River Meridian, La Paz County Arizona.

The locality of this claim with reference to some natural object or permanent monument and additional information (if any) concerning its locality are as follows: NW corner of this claim is the NW corner of SE 1/4 of NW 1/4 Section 12, T7N, R13W.

IN WITNESS WHEREOF, this Mining Claim Quitclaim Deed is executed on February 27, 2014:

DEPARTMENT OF LAND TRANSFER INFORMATION, INC.

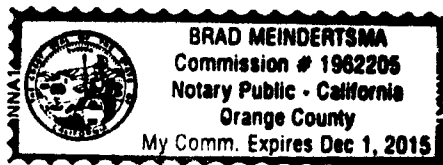
Steven L. Cyros, President

Authorized Officer for DEPARTMENT OF LAND TRANSFER INFORMATION, INC.

STATE OF CALIFORNIA
COUNTY OF ORANGE, SS:

I, Brad Meindertsma, a Notary Public in and for said County and State, hereby certify that Steven L. Cyros, personally appeared before me this day and acknowledged execution of the foregoing as his/her free and voluntary act and deed.

WITNESS my hand and notarial seal this 27 day of February, 2014.

Notary Public



DEPARTMENT OF LAND TRANSFER INFORMATION
PROTECTING AMERICA'S RESOURCES

AMC 425597

STEVEN L. CYROS
SUPERVISORY FIELD AGENT

942 CALLE AMANECER
BLDG. B / MS 548
SAN CLEMENTE, CA 92673
TEL (949) 366-9484
FAX (949) 366-9945
SCYROS@DLTI.US.COM
WWW.LANDTRANSFER.US.COM

March 5, 2013

Bureau of Land Management
Arizona State Office
One Central Avenue
Suite 800
Phoenix, AZ 85004-4427

RE: Mining Claim Change of Ownership/Quitclaim Deed to be processed

To Whom It May Concern:

Enclosed, please find a Mining Claim Change of Ownership Request in the form of Legal Quitclaim Deed (Notarized) to be processed.

Also attached you will find my check for payment in the amount of \$10.00 for the processing of this Quitclaim Deed. This has already been recorded at the Maricopa County Arizona Recorders Office as required.

You can either return this to me, and I will distribute it to the respective owner, or you can mail it to the individual whose name and address is indicated on the top of the document - whichever you prefer.

Should you need any additional information, please do not hesitate to call on me.

Warmest Regards,

Steven L. Cyros

ENTERED
MAR 12 2014
BY: *SM*

RECEIVED
BLM AZ STATE OFFICE
2014 MAR -7 P 3:14
PHOENIX, ARIZONA

United States Department of the Interior
Bureau of Land Management
 LANDS/RECREATION & PLANNING
 ONE N CENTRAL AVE
 PHOENIX, AZ 85004 -2203
 Phone: 602-417-9200

Receipt

No: 2985355

Transaction #: 3074324	
Date of Transaction: 03/10/2014	
CUSTOMER:	
DEPARTMENT OF LAND TRANSFER INFORMATION INC 942 CALLE AMANECER BLDG B548 SAN CLEMENTE, CA 92673-6220 US	

LINE #	QTY	DESCRIPTION	REMARKS	UNIT PRICE	TOTAL
1	1.00	LOCATABLE MINERALS / MINING CLAIMS- NOT NEW-UNADJUD, ONE AUTH NO. ONLY / MINING CLAIM MONEY RECEIVED CASES: AMC425598/\$10.00	QCD - 1	- n/a -	10.00
TOTAL:					\$10.00

PAYMENT INFORMATION					
1	AMOUNT:	10.00	POSTMARKED:	03/05/2014	
	TYPE:	CHECK	RECEIVED:	03/07/2014	
	CHECK NO:	5069			
	NAME:	DEPARTMENT OF LAND TRANSFER INFORMATION 942 CALLE AMANECER BLDG B548 SAN CLEMENTE CA 92673-6220 US			

REMARKS

This receipt was generated by the automated BLM Collections and Billing System and is a paper representation of a portion of the official electronic record contained therein.

RECORDING REQUESTED BY:

(Mail recording to;)

Bobby Wertz

1420 Ralston Ave

Defiance, Ohio

43512

FOR RECORDER'S USE

UNPATENTED MINING CLAIM QUITCLAIM DEED

NOTICE IS HEREBY GIVEN that Department of Land Transfer Information, Inc., a Wyoming Corporation whose current mailing address is 942 Calle Amanecer, Suite B, San Clemente, CA 92673 (collectively, "GRANTOR"), in consideration of money received and other good and valuable consideration, do hereby remise, release and forever quitclaim to;

Bobby Wertz, whose mailing address 1420 Ralston Ave., Defiance, Ohio 43512 (collectively, "Grantee"), all rights, title and interest of Grantor, in and to the following mining claim; The KING SOLOMON MINE WEST lode mining claim, AMC425600.

The general course of this claim is North and South and it is situated in the Gila Salt River Meridian, La Paz County, Arizona.

This claim is 600 feet in length and 1,500 feet in width. This claim runs from the location monument on which this location notice is posted approximately 1,200 feet in a Northerly direction to the North end line and approximately 300 feet in a Southerly direction to the South end line.

This claim is marked by four (4) monuments, one at each corner of the claim. Additionally, there are two (2) end-line markers on each side of the center of the claim. All markers are 4" x 4" wooden posts that are buried 1.5' in the ground and protrude 4.5' above the ground embossed with the name of the claim and its location in relation to the claim.

The location monument on which this notice is posted is situated within Section 27, Township 7N, Range 13W, Gila Salt River Meridian, La Paz County Arizona and this claim encompasses portions of the following quarter section (s), Township (s) and Range (s); SW 1/4 of SE 1/4 and SE 1/4 of SW 1/4 of Section 22, T7N, R13W and NW 1/4 of NE 1/4 and NE 1/4 of NW 1/4 of Section 27, T7N, R13W, Gila Salt River Meridian, La Paz County Arizona.

The locality of this claim with reference to some natural object or permanent monument and additional information (if any) concerning its locality are as follows: NE corner of this claim is 660 Feet South and 60 Feet East of the NE corner of SE 1/4 of SW 1/4 of Section 22, T7N, R13W.

IN WITNESS WHEREOF, this Mining Claim Quitclaim Deed is executed on January 23, 2014:

DEPARTMENT OF LAND TRANSFER INFORMATION, INC.

[Handwritten signature of Steven L. Cyros]


Steven L. Cyros, President
Authorized Officer for DEPARTMENT OF LAND TRANSFER INFORMATION, INC.

STATE OF CALIFORNIA
COUNTY OF ORANGE, SS:

I, Brad Meindertsm, a Notary Public in and for said County and State, hereby certify that Steven L. Cyros, personally appeared before me this day and acknowledged execution of the foregoing as his/her free and voluntary act and deed.

WITNESS my hand and notarial seal this 23 day of January, 2014.

[Handwritten signature of Brad Meindertsm]
Notary Public





DEPARTMENT OF LAND TRANSFER INFORMATION

PROTECTING AMERICA'S RESOURCES

STEVEN L. CYROS
SUPERVISORY FIELD AGENT

942 CALLE AMANEGER
BLDG. B / MS 548
SAN CLEMENTE, CA 92673
TEL (949) 366-9484
FAX (949) 366-9945
SCYROS@DLTI.US.COM
WWW.LANDTRANSFER.US.COM

January 24, 2014

Bureau of Land Management
Arizona State Office
One Central Avenue
Suite 800
Phoenix, AZ 85004-4427

AMC 425597

RE: Mining Claim Change of Ownership/Quitclaim Deed to be processed

To Whom It May Concern:

Enclosed, please find a Mining Claim Change of Ownership Request in the form of Legal Quitclaim Deed (Notarized) to be processed.

Also attached you will find my check for payment in the amount of \$10.00 for the processing of this Quitclaim Deed. This has already been recorded at the Maricopa County Arizona Recorders Office as required.

You can either return this to me, and I will distribute it to the respective owner, or you can mail it to the individual whose name and address is indicated on the top of the document – whichever you prefer.

Should you need any additional information, please do not hesitate to call on me.

Warmest Regards,

Steven L. Cyros

RECEIVED
BLM AZ STATE OFFICE
2014 FEB - 7 P 2:58
PHOENIX, ARIZONA

ENTERED
FEB 19, 2014
BY: *PM*

United States Department of the Interior
Bureau of Land Management
 LANDS/RECREATION & PLANNING
 ONE N CENTRAL AVE
 PHOENIX, AZ 85004 -2203
 Phone: 602-417-9200

Receipt

No: 2964927

Transaction #: 3053029	
Date of Transaction: 02/10/2014	
CUSTOMER:	
DEPARTMENT OF LAND TRANSFER INFORMATION INC 942 CALLE AMANECER BLDG B548 SAN CLEMENTE, CA 92673-6220 US	

LINE #	QTY	DESCRIPTION	REMARKS	UNIT PRICE	TOTAL
1	1.00	LOCATABLE MINERALS / MINING CLAIMS- NOT NEW-UNADJUD, ONE AUTH NO. ONLY / MINING CLAIM MONEY RECEIVED CASES: AMC425600/\$10.00	QCD - 1	- n/a -	10.00
TOTAL:					\$10.00

PAYMENT INFORMATION					
1	AMOUNT:	10.00	POSTMARKED:	02/05/2014	
	TYPE:	CHECK	RECEIVED:	02/07/2014	
	CHECK NO:	5047			
	NAME:	DEPARTMENT OF LAND TRANSFER INFORMATION 942 CALLE AMANECER BLDG B548 SAN CLEMENTE CA 92673-6220 US			

REMARKS

This receipt was generated by the automated BLM Collections and Billing System and is a paper representation of a portion of the official electronic record contained therein.

• RECORDING REQUESTED BY:

(Mail recording to;)

Bobby Wertz

1420 Ralston Ave

Defiance, Ohio

43512

FOR RECORDER'S USE

UNPATENTED MINING CLAIM QUITCLAIM DEED

NOTICE IS HEREBY GIVEN that Department of Land Transfer Information, Inc., a Wyoming Corporation whose current mailing address is 942 Calle Amanecer, Suite B, San Clemente, CA 92673 (collectively, "GRANTOR"), in consideration of money received and other good and valuable consideration, do hereby remise, release and forever quitclaim to;

Bobby Wertz, whose mailing address 1420 Ralston Ave., Defiance, Ohio 43512 (collectively, "Grantee"), all rights, title and interest of Grantor, in and to the following mining claim; The **KING SOLOMON MINE EAST** lode mining claim, **AMC425599**.

The general course of this claim is North and South and it is situated in the Gila Salt River Meridian, La Paz County, Arizona.

This claim is 600 feet in length and 1,500 feet in width. This claim runs from the location monument on which this location notice is posted approximately 1,200 feet in a Northerly direction to the North end line and approximately 300 feet in a Southerly direction to the South end line.

This claim is marked by four (4) monuments, one at each corner of the claim. Additionally, there are two (2) end-line markers on each side of the center of the claim. All markers are 4" x 4" wooden posts that are buried 1.5' in the ground and protrude 4.5' above the ground embossed with the name of the claim and its location in relation to the claim.

The location monument on which this notice is posted is situated within Section 22, Township 7N, Range 13W, Gila Salt River Meridian, La Paz County Arizona and this claim encompasses portions of the following quarter section (s), Township (s) and Range (s); SW 1/4 of SE 1/4 of Section 22, T7N, R13W and NW 1/4 of NE 1/4 of Section 27, T7N, R13W, Gila Salt River Meridian, La Paz County Arizona.

The locality of this claim with reference to some natural object or permanent monument and additional information (if any) concerning its locality are as follows: SW corner of this claim is 470 Feet North and 60 Feet East of the SW corner of NW 1/4 of NE 1/4 of Section 27, T7N, R13W.

IN WITNESS WHEREOF, this Mining Claim Quitclaim Deed is executed on January 23, 2014:

DEPARTMENT OF LAND TRANSFER INFORMATION, INC.


Steven L. Cyros, President

Authorized Officer for DEPARTMENT OF LAND TRANSFER INFORMATION, INC.

STATE OF CALIFORNIA
COUNTY OF ORANGE, SS:

I, Brad Meindertma, a Notary Public in and for said County and State, hereby certify that Steven L. Cyros, personally appeared before me this day and acknowledged execution of the foregoing as his/her free and voluntary act and deed.

WITNESS my hand and notarial seal this 23 day of January, 2014.

Notary Public



DEPARTMENT OF LAND TRANSFER INFORMATION
PROTECTING AMERICA'S RESOURCES

STEVEN L. CYROS
SUPERVISORY FIELD AGENT

942 CALLE AMANECEP
BLDG. B / MS 548
SAN CLEMENTE, CA 92673
TEL (949) 366-9484
FAX (949) 366-9945
SCYROS@DLTL.US.COM
WWW.LANDTRANSFER.US.COM

January 24, 2014

Bureau of Land Management
Arizona State Office
One Central Avenue
Suite 800
Phoenix, AZ 85004-4427

AMC 425597

RE: Mining Claim Change of Ownership/Quitclaim Deed to be processed

To Whom It May Concern:

Enclosed, please find a Mining Claim Change of Ownership Request in the form of Legal Quitclaim Deed (Notarized) to be processed.

Also attached you will find my check for payment in the amount of \$10.00 for the processing of this Quitclaim Deed. This has already been recorded at the Maricopa County Arizona Records Office as required.

You can either return this to me, and I will distribute it to the respective owner, or you can mail it to the individual whose name and address is indicated on the top of the document – whichever you prefer.

Should you need any additional information, please do not hesitate to call on me.

Warmest Regards,

Steven L. Cyros

RECEIVED
BLM AZ STATE OFFICE
2014 FEB - 7 P 2:59
PHOENIX, ARIZONA

ENTERED
FEB 19 2014
BY:

United States Department of the Interior
Bureau of Land Management
 LANDS/RECREATION & PLANNING
 ONE N CENTRAL AVE
 PHOENIX, AZ 85004 -2203
 Phone: 602-417-9200

Receipt

No: 2964931

Transaction #: 3053033	
Date of Transaction: 02/10/2014	
CUSTOMER:	
DEPARTMENT OF LAND TRANSFER INFORMATION INC 942 CALLE AMANECER BLDG B548 SAN CLEMENTE, CA 92673-6220 US	

LINE #	QTY	DESCRIPTION	REMARKS	UNIT PRICE	TOTAL
1	1.00	LOCATABLE MINERALS / MINING CLAIMS- NOT NEW-UNADJUD, ONE AUTH NO. ONLY / MINING CLAIM MONEY RECEIVED CASES: AMC425599/\$10.00	QCD - 1	- n/a -	10.00
TOTAL:					\$10.00

PAYMENT INFORMATION					
1	AMOUNT:	10.00	POSTMARKED:	02/05/2014	
	TYPE:	CHECK	RECEIVED:	02/07/2014	
	CHECK NO:	5046			
	NAME:	DEPARTMENT OF LAND TRANSFER INFORMATION 942 CALLE AMANECER BLDG B548 SAN CLEMENTE CA 92673-6220 US			

REMARKS

This receipt was generated by the automated BLM Collections and Billing System and is a paper representation of a portion of the official electronic record contained therein.

RECORDING REQUESTED BY:
(Mail recording to;)


Paul Mullin
277 Freedom Dr
Dallas, GA
30157

FOR RECORDER'S USE

UNPATENTED MINING CLAIM QUITCLAIM DEED

NOTICE IS HEREBY GIVEN that Department of Land Transfer Information, Inc., a Wyoming Corporation whose current mailing address is 942 Calle Amanecer, Suite B, San Clemente, CA 92673 (collectively, "GRANTOR"), in consideration of money received and other good and valuable consideration, do hereby remise, release and forever quitclaim to;

Paul Mullin, whose mailing address is 277 Freedom Dr, Dallas, GA 30157 (collectively, "Grantee"), all rights, title and interest of Grantor, in and to the following mining claim; The **BONANZA PEAK MINE** lode mining claim, **AMC425597**.



The general course of this claim is East and West and it is situated in the Gila Salt River Meridian, La Paz County, Arizona.

This claim is 1,500 feet in length and 600 feet in width. This claim runs from the location monument on which this location notice is posted approximately 1,200 feet in an Easterly direction to the East end line and approximately 300 feet in a Southerly direction to the South end line.

This claim is marked by four (4) monuments, one at each corner of the claim. Additionally, there are two (2) end-line markers on each side of the center of the claim. All markers are 4" x 4" wooden posts that are buried 1.5' in the ground and protrude 4.5' above the ground embossed with the name of the claim and its location in relation to the claim.

The location monument on which this notice is posted is situated within Section 22, Township 7N, Range 13W, Gila Salt River Meridian, La Paz County Arizona and this claim encompasses portions of the following quarter section (s), Township (s) and Range (s); SE 1/4 of SE 1/4 and SW 1/4 of SE 1/4 of Section 22, T7N, R13W, Gila Salt River Meridian, La Paz County Arizona.

The locality of this claim with reference to some natural object or permanent monument and additional information (if any) concerning its locality are as follows: SE corner of this claim is the SE corner of Section 22, T7N, R13W.

IN WITNESS WHEREOF, this Mining Claim Quitclaim Deed is executed on January 2, 2014:

DEPARTMENT OF LAND TRANSFER INFORMATION, INC.

Steven L. Cyros, President
Authorized Officer for DEPARTMENT OF LAND TRANSFER INFORMATION, INC.

STATE OF CALIFORNIA
COUNTY OF ORANGE, SS:

I, Brad Meindertson, a Notary Public in and for said County and State, hereby certify that Steven L. Cyros, personally appeared before me this day and acknowledged execution of the foregoing as his/her free and voluntary act and deed.

WITNESS my hand and notarial seal this 2 day of January, 2014.

Notary Public



DEPARTMENT OF LAND MANAGEMENT TRANSFER INFORMATION
PROTECTING AMERICA'S RESOURCES

AMC 425597

STEVEN L. CYROS
SUPERVISORY FIELD AGENT

942 CALLE AMANECEI
BLDG. B / MS 54
SAN CLEMENTE, CA 92677
TEL (949) 366-9481
FAX (949) 366-9941
SCYROS@DLTL.US.COM
WWW.LANDTRANSFER.US.COM

January 6, 2014

Bureau of Land Management
Arizona State Office
One Central Avenue
Suite 800
Phoenix, AZ 85004-4427

RE: Mining Claim Change of Ownership/Quitclaim Deed to be processed

To Whom It May Concern:

Enclosed, please find a Mining Claim Change of Ownership Request in the form of Legal Quitclaim Deed (Notarized) to be processed.


Also attached you will find my check for payment in the amount of \$10.00 for the processing of this Quitclaim Deed. This has already been recorded at the Maricopa County Arizona Recorders Office as required.

You can either return this to me, and I will distribute it to the respective owner, or you can mail it to the individual whose name and address is indicated on the top of the document - whichever you prefer.

Should you need any additional information, please do not hesitate to call on me.

Warmest Regards,

Steven L. Cyros



**United States Department of the Interior
Bureau of Land Management
LANDS/RECREATION & PLANNING
ONE N CENTRAL AVE
PHOENIX, AZ 85004 -2203
Phone: 602-417-9200**

Receipt

No: 2946946

Transaction #: 3034692	
Date of Transaction: 01/09/2014	
CUSTOMER:	
DEPARTMENT OF LAND TRANSFER INFORMATION INC 942 CALLE AMANECER BLDG B548 SAN CLEMENTE, CA 92673-6220 US	

LINE #	QTY	DESCRIPTION	REMARKS	UNIT PRICE	TOTAL
1	1.00	LOCATABLE MINERALS / MINING CLAIMS- NOT NEW-UNADJUD, ONE AUTH NO. ONLY / MINING CLAIM MONEY RECEIVED CASES: AMC425597/\$10.00	QCD - 1	- n/a -	10.00
TOTAL:					\$10.00

PAYMENT INFORMATION					
1	AMOUNT:	10.00	POSTMARKED:	01/07/2014	
	TYPE:	CHECK	RECEIVED:	01/08/2014	
	CHECK NO:	5017			
	NAME:	DEPARTMENT OF LAND TRANSFER INFORMATION 942 CALLE AMANECER BLDG B548 SAN CLEMENTE CA 92673-6220 US			

REMARKS

This receipt was generated by the automated BLM Collections and Billing System and is a paper representation of a portion of the official electronic record contained therein.

NOTICE!!

These documents have been scanned!

Do not place un-scanned documents beneath this notice!

Do not remove this notice from this file!

GPO Jacket No. 560-102
Print Order 61540
Rise Business Services, LLC
Job=AZ15 5/10/2019



Box Number= AZ15035



Claim Begin-End: AMC425597-AMC425600

4 Miscellaneous



AZ15035-2

AMC425596-AMC426147

**NO
DOCUMENTS
FOUND**

NO DOCUMENTS FOUND
NO DOCUMENTS FOUND

NOTICE!!

These documents have been scanned!

Do not place un-scanned documents beneath this notice!

Do not remove this notice from this file!

GPO Jacket No. 560-102
Print Order 61540
Rise Business Services, LLC
Job=AZ15 5/10/2019



Box Number= AZ15035



Claim Begin-End: AMC425597-AMC425600

5 Annual Filings



AZ15035-2

AMC425596-AMC426147

DEPARTMENT OF THE INTERIOR
BUREAU OF LAND MANAGEMENT
MINING CLAIMS

Run Date/Time: 9/11/2018

MC Maintenance Fees Paid Through the BLM Pay Portal
(by Date Paid)

Page 277 Of 723

CBS Receipt: 4244619

Printed For Lead File # AMC425597

Agency Tracking ID: 1535289985

Assessment Year: 2019

Paid On: 8/26/2018

Number of BLM Serial Nr: 7

Total Amount Paid: \$1,085.00

Claim Name	BLM Serial No	Lead File No	Amount Paid
EMERALD RIVER	AMC425590	AMC425589	\$155.00
KING SOLOMON EAST	AMC425599	AMC425597	\$155.00
KING SOLOMON WEST	AMC425600	AMC425597	\$155.00
PAYDAY #3	AMC426112	AMC426104	\$155.00
GOLDEN SUNRISE #1	AMC430190	AMC430190	\$155.00
COMPASS GOLD MINE	AMC431286	AMC431285	\$155.00
BELMONT MINE	AMC435795	AMC435795	\$155.00

United States Department of the Interior
Bureau of Land Management
 BUSINESS & SUPPORT SVCS DIV
 ONE N CENTRAL AVE SUITE 800
 PHOENIX, AZ 85004 -4427
 Phone: 602-417-9200

Receipt

No: 4244619

Transaction #: 4360068	
Date of Transaction: 08/26/2018	
CUSTOMER:	
CASEY WERTZ 1490 RALSTON AVE DEFIANCE, OH 43512 US	

LINE #	QTY	DESCRIPTION	REMARKS	UNIT PRICE	TOTAL
1	1.00	LOCATABLE MINERALS / MINING CLAIMS-NOT NEW-UNADJUD, ONE AUTH NO. ONLY / MINING CLAIM MONEY RECEIVED CASES: AMC425590/\$1085.00		- n/a -	1085.00
TOTAL:					\$1,085.00

PAYMENT INFORMATION			
NOTE: Items will appear on credit card statement as "BLM O Mining Claim".			
1	AMOUNT:	1085.00	POSTMARKED: N/A
	TYPE:	CREDIT CARD	RECEIVED: 08/26/2018
	NAME:	CASEY WERTZ 1490 RALSTON AVE DEFIANCE OH 43512 US	
	CARD NO:	XXXXXXXXXXXX1232	AUTH CODE: 322847
	NAME ON CARD:	CASEY WERTZ	
	SIGNATURE:		

REMARKS

This receipt was generated by the automated BLM Collections and Billing System and is a paper representation of a portion of the official electronic record contained therein.

Run Date: 09/05/17

Run Time: 02:33 PM

**DEPARTMENT OF THE INTERIOR
BUREAU OF LAND MANAGEMENT
MINING CLAIMS**

MC Maintenance Fees Paid Through the BLM Pay Portal

CBS Receipt: 3966825

Printed For Lead File # AMC425597

Agency Tracking ID: 1504144491

Assessment Year: 2018

Number of BLM Serial Nr: 1

Paid On: 08/30/2017

Total Amount Paid: \$155.00

Claim Name	BLM Serial No	Lead File No	Amount Paid
BONANZA PEAK MINE	AMC425597	AMC425597	\$155.00

United States Department of the Interior
Bureau of Land Management
 BUSINESS & SUPPORT SVCS DIV
 ONE N CENTRAL AVE SUITE 800
 PHOENIX, AZ 85004 -4427
 Phone: 602-417-9200

Receipt

No: 3966825

Transaction #: 4076709	
Date of Transaction: 08/30/2017	
CUSTOMER:	
PAUL MULLIN 277 FREEDOM DR DALLAS,GA 30157 US	

LINE #	QTY	DESCRIPTION	REMARKS	UNIT PRICE	TOTAL
1	1.00	LOCATABLE MINERALS / MINING CLAIMS- NOT NEW-UNADJUD,ONE AUTH NO. ONLY / MINING CLAIM MONEY RECEIVED CASES: AMC425597/\$155.00		- n/a -	155.00
TOTAL:					\$155.00

PAYMENT INFORMATION			
NOTE: Items will appear on credit card statement as "BLM O Mining Claim".			
1	AMOUNT:	155.00	POSTMARKED: N/A
	TYPE:	CREDIT CARD	RECEIVED: 08/30/2017
	NAME:	PAUL MULLIN 277 FREEDOM DR DALLAS GA 30157 US	
	CARD NO:	XXXXXXXXXXXX8428	AUTH CODE: 03486A
	NAME ON CARD:	PAUL MULLIN	
	EXPIRES:	01/2019	
	SIGNATURE:		

REMARKS

This receipt was generated by the automated BLM Collections and Billing System and is a paper representation of a portion of the official electronic record contained therein.

**DEPARTMENT OF THE INTERIOR
BUREAU OF LAND MANAGEMENT
MINING CLAIMS**

MC Maintenance Fees Paid Through the BLM Pay Portal

CBS Receipt: 3945524

Printed For Lead File # **AMC425597**

Agency Tracking ID: 1503065126

Number of BLM Serial Nr: 7

Assessment Year: 2018

Total Amount Paid: \$1,085.00

Paid On: 08/18/2017

Claim Name	BLM Serial No	Lead File No	Amount Paid
EMERALD RIVER	AMC425590	AMC425589	\$155.00
KING SOLOMON EAST	AMC425599	AMC425597	\$155.00
KING SOLOMON WEST	AMC425600	AMC425597	\$155.00
PAYDAY #3	AMC426112	AMC426104	\$155.00
GOLDEN SUNRISE #1	AMC430190	AMC430190	\$155.00
COMPASS GOLD MINE	AMC431286	AMC431285	\$155.00
BELMONT MINE	AMC435795	AMC435795	\$155.00

**United States Department of the Interior
Bureau of Land Management
BUSINESS & SUPPORT SVCS DIV
ONE N CENTRAL AVE SUITE 800
PHOENIX, AZ 85004 -4427
Phone: 602-417-9200**

Receipt

No: 3945524

Transaction #: 4055218	
Date of Transaction: 08/18/2017	
CUSTOMER:	
	CASEY WERTZ 1490 RALSTON AVE DEFIANCE, OH 43512 US

LINE #	QTY	DESCRIPTION	REMARKS	UNIT PRICE	TOTAL
1	1.00	LOCATABLE MINERALS / MINING CLAIMS- NOT NEW-UNADJUD, ONE AUTH NO. ONLY / MINING CLAIM MONEY RECEIVED CASES: AMC430190/\$1085.00		- n/a -	1085.00
TOTAL:					\$1,085.00

PAYMENT INFORMATION			
NOTE: Items will appear on credit card statement as "BLM O Mining Claim".			
1	AMOUNT:	1085.00	POSTMARKED: N/A
	TYPE:	CREDIT CARD	RECEIVED: 08/18/2017
	NAME:	CASEY WERTZ 1490 RALSTON AVE DEFIANCE OH 43512 US	
	CARD NO:	XXXXXXXXXXXX1232	AUTH CODE: 431296
	NAME ON CARD:	CASEY WERTZ	
	EXPIRES:	09/2019	
	SIGNATURE:		

REMARKS

This receipt was generated by the automated BLM Collections and Billing System and is a paper representation of a portion of the official electronic record contained therein.

Run Date: 09/14/16

Run Time: 01:48 PM

**DEPARTMENT OF THE INTERIOR
BUREAU OF LAND MANAGEMENT
MINING CLAIMS**

MC Maintenance Fees Paid Through the BLM Pay Portal

CBS Receipt: 3647344

Printed For Lead File # **AMC425597**

Agency Tracking ID: 1472590918

Assessment Year: 2017

Number of BLM Serial Nr: 1

Paid On: 08/30/2016

Total Amount Paid: \$155.00

Claim Name	BLM Serial No	Lead File No	Amount Paid
BONANZA PEAK MINE	AMC425597	AMC425597	\$155.00

United States Department of the Interior
Bureau of Land Management
 BUSINESS & SUPPORT SVCS DIV
 ONE N CENTRAL AVE SUITE 800
 PHOENIX, AZ 85004 -4427
 Phone: (602) 417-9200

Receipt

No: 3647344

Transaction #: 3751331	
Date of Transaction: 08/30/2016	
CUSTOMER:	
PAUL MULLIN 277 FREEDOM DR DALLAS, GA 30157 US	

LINE #	QTY	DESCRIPTION	REMARKS	UNIT PRICE	TOTAL
1	1.00	LOCATABLE MINERALS / MINING CLAIMS- NOT NEW-UNADJUD, ONE AUTH NO. ONLY / MINING CLAIM MONEY RECEIVED CASES: AMC425597/\$155.00		- n/a -	155.00
TOTAL:					\$155.00

PAYMENT INFORMATION			
NOTE: Items will appear on credit card statement as "BLM O Mining Claim".			
1	AMOUNT:	155.00	POSTMARKED: N/A
	TYPE:	CREDIT CARD	RECEIVED: 08/30/2016
	NAME:	PAUL MULLIN 277 FREEDOM DR DALLAS GA 30157 US	
	CARD NO:	XXXXXXXXXXXX2942	AUTH CODE: 72711B
	NAME ON CARD:	PAUL MULLIN	
	EXPIRES:	12/2020	
	SIGNATURE:		

REMARKS

This receipt was generated by the automated BLM Collections and Billing System and is a paper representation of a portion of the official electronic record contained therein.

Run Date: 09/14/16

Run Time: 01:48 PM

**DEPARTMENT OF THE INTERIOR
BUREAU OF LAND MANAGEMENT
MINING CLAIMS**

MC Maintenance Fees Paid Through the BLM Pay Portal

CBS Receipt: 3647353

Printed For Lead File # **AMC425597**

Agency Tracking ID: 1472603038

Assessment Year: 2017

Number of BLM Serial Nr: 7

Paid On: 08/30/2016

Total Amount Paid: \$1,085.00

Claim Name	BLM Serial No	Lead File No	Amount Paid
EMERALD RIVER	AMC425590	AMC425589	\$155.00
KING SOLOMON EAST	AMC425599	AMC425597	\$155.00
KING SOLOMON WEST	AMC425600	AMC425597	\$155.00
PAYDAY #3	AMC426112	AMC426104	\$155.00
GOLDEN SUNRISE #1	AMC430190	AMC430190	\$155.00
COMPASS GOLD MINE	AMC431286	AMC431285	\$155.00
BELMONT MINE	AMC435795	AMC435795	\$155.00

United States Department of the Interior
 Bureau of Land Management
 BUSINESS & SUPPORT SVCS DIV
 ONE N CENTRAL AVE SUITE 800
 PHOENIX, AZ 85004 -4427
 Phone: (602) 417-9200

Receipt

No: 3647353

Transaction #: 3751340	
Date of Transaction: 08/30/2016	
CUSTOMER:	
CASEY WERTZ 1490 RALSTON AVE DEFIANCE, OH 43512 US	

LINE #	QTY	DESCRIPTION	REMARKS	UNIT PRICE	TOTAL
1	1.00	LOCATABLE MINERALS / MINING CLAIMS- NOT NEW-UNADJUD, ONE AUTH NO. ONLY / MINING CLAIM MONEY RECEIVED CASES: AMC430190/\$1085.00		- n/a -	1085.00
TOTAL:					\$1,085.00

PAYMENT INFORMATION				
NOTE: Items will appear on credit card statement as "BLM O Mining Claim".				
1	AMOUNT:	1085.00	POSTMARKED:	N/A
	TYPE:	CREDIT CARD	RECEIVED:	08/30/2016
	NAME:	CASEY WERTZ 1490 RALSTON AVE DEFIANCE OH 43512 US		
	CARD NO:	XXXXXXXXXXXX1232	AUTH CODE:	019284
	NAME ON CARD:	CASEY WERTZ		
	EXPIRES:	09/2019		
	SIGNATURE:			

REMARKS

This receipt was generated by the automated BLM Collections and Billing System and is a paper representation of a portion of the official electronic record contained therein.

Run Date: 09/08/15

Run Time: 09:20 AM

**DEPARTMENT OF THE INTERIOR
BUREAU OF LAND MANAGEMENT
MINING CLAIMS**

MC Maintenance Fees Paid Through the BLM Pay Portal

CBS Receipt: 3380894

Printed For Lead File # AMC425597

Agency Tracking ID: 1440948471

Number of BLM Serial Nr: 6

Assessment Year: 2016

Paid On: 08/30/2015

Total Amount Paid: \$930.00

Claim Name	BLM Serial No	Lead File No	Amount Paid
EMERALD RIVER	AMC425590	AMC425589	\$155.00
KING SOLOMON EAST	AMC425599	AMC425597	\$155.00
KING SOLOMON WEST	AMC425600	AMC425597	\$155.00
PAYDAY #3	AMC426112	AMC426104	\$155.00
GOLDEN SUNRISE #1	AMC430190	AMC430190	\$155.00
COMPASS GOLD MINE	AMC431286	AMC431285	\$155.00

**United States Department of the Interior
Bureau of Land Management
BUSINESS & SUPPORT SVCS DIV
ONE N CENTRAL AVE SUITE 800
PHOENIX, AZ 85004 -4427
Phone: (602) 417-9200**

Receipt

No: 3380894

Transaction #: 3479181	
Date of Transaction: 08/30/2015	
CUSTOMER:	
CASEY WERTZ 1490 RALSTON AVE DEFIANCE, OH 43512 US	

LINE #	QTY	DESCRIPTION	REMARKS	UNIT PRICE	TOTAL
1	1.00	LOCATABLE MINERALS / MINING CLAIMS- NOT NEW-UNADJUD, ONE AUTH NO. ONLY / MINING CLAIM MONEY RECEIVED CASES: AMC426112/\$930.00		- n/a -	930.00
TOTAL:					\$930.00

PAYMENT INFORMATION					
NOTE: Items will appear on credit card statement as "BLM O Mining Claim".					
1	AMOUNT:	930.00	POSTMARKED:	N/A	
	TYPE:	CREDIT CARD	RECEIVED:	08/30/2015	
	NAME:	CASEY WERTZ 1490 RALSTON AVE DEFIANCE OH 43512 US			
	CARD NO:	XXXXXXXXXXXX1232	AUTH CODE:	000659	
	NAME ON CARD:	CASEY WERTZ			
	EXPIRES:	04/2016			
	SIGNATURE:				

REMARKS

This receipt was generated by the automated BLM Collections and Billing System and is a paper representation of a portion of the official electronic record contained therein.

Run Date: 09/08/15

Run Time: 09:20 AM

**DEPARTMENT OF THE INTERIOR
BUREAU OF LAND MANAGEMENT
MINING CLAIMS**

MC Maintenance Fees Paid Through the BLM Pay Portal

CBS Receipt: 3380601

Printed For Lead File # AMC425597

Agency Tracking ID: 1440805953

Assessment Year: 2016

Number of BLM Serial Nr: 1

Paid On: 08/28/2015

Total Amount Paid: \$155.00

Claim Name	BLM Serial No	Lead File No	Amount Paid
BONANZA PEAK MINE	AMC425597	AMC425597	\$155.00

**United States Department of the Interior
Bureau of Land Management
BUSINESS & SUPPORT SVCS DIV
ONE N CENTRAL AVE SUITE 800
PHOENIX, AZ 85004 -4427
Phone: (602) 417-9200**

Receipt

No: 3380601

Transaction #: 3478884	
Date of Transaction: 08/28/2015	
CUSTOMER:	
PAUL MULLIN 277 FREEDOM DR DALLAS,GA 30157 US	

LINE #	QTY	DESCRIPTION	REMARKS	UNIT PRICE	TOTAL
1	1.00	LOCATABLE MINERALS / MINING CLAIMS- NOT NEW-UNADJUD,ONE AUTH NO. ONLY / MINING CLAIM MONEY RECEIVED CASES: AMC425597/\$155.00		- n/a -	155.00
TOTAL:					\$155.00

PAYMENT INFORMATION					
NOTE: Items will appear on credit card statement as "BLM O Mining Claim".					
1	AMOUNT:	155.00	POSTMARKED:	N/A	
	TYPE:	CREDIT CARD	RECEIVED:	08/28/2015	
	NAME:	PAUL MULLIN 277 FREEDOM DR DALLAS GA 30157 US			
	CARD NO:	XXXXXXXXXXXX3212	AUTH CODE:	015619	
	NAME ON CARD:	PAUL MULLIN			
	EXPIRES:	10/2015			
	SIGNATURE:				

REMARKS

This receipt was generated by the automated BLM Collections and Billing System and is a paper representation of a portion of the official electronic record contained therein.

Run Date: 09/08/15

Run Time: 09:20 AM

**DEPARTMENT OF THE INTERIOR
BUREAU OF LAND MANAGEMENT
MINING CLAIMS**

MC Maintenance Fees Paid Through the BLM Pay Portal

CBS Receipt: 3380567

Printed For Lead File # AMC425597

Agency Tracking ID: 1440774085

Assessment Year: 2016

Number of BLM Serial Nr: 1

Paid On: 08/28/2015

Total Amount Paid: \$155.00

Claim Name	BLM Serial No	Lead File No	Amount Paid
GASTON MINE	AMC425598	AMC425597	\$155.00

**United States Department of the Interior
Bureau of Land Management
BUSINESS & SUPPORT SVCS DIV
ONE N CENTRAL AVE SUITE 800
PHOENIX, AZ 85004 -4427
Phone: (602) 417-9200**

Receipt

No: 3380567

Transaction #: 3478850	
Date of Transaction: 08/28/2015	
CUSTOMER:	
LISA CLOPTON 3478 CATCLAW DR PMB 228 ABILENE, TX 79606 US	

LINE #	QTY	DESCRIPTION	REMARKS	UNIT PRICE	TOTAL
1	1.00	LOCATABLE MINERALS / MINING CLAIMS- NOT NEW-UNADJUD, ONE AUTH NO. ONLY / MINING CLAIM MONEY RECEIVED CASES: AMC425598/\$155.00		- n/a -	155.00
TOTAL:					\$155.00

PAYMENT INFORMATION			
NOTE: Items will appear on credit card statement as "BLM O Mining Claim".			
1	AMOUNT:	155.00	POSTMARKED: N/A
	TYPE:	CREDIT CARD	RECEIVED: 08/28/2015
	NAME:	LISA CLOPTON 3478 CATCLAW DR PMB 228 ABILENE TX 79606 US	
	CARD NO:	XXXXXXXXXXXX7147	AUTH CODE: 080111
	NAME ON CARD:	LISA CLOPTON	
	EXPIRES:	08/2018	
	SIGNATURE:		

REMARKS

This receipt was generated by the automated BLM Collections and Billing System and is a paper representation of a portion of the official electronic record contained therein.

Run Date: 08/27/14

22

Run Time: 10:10 AM

**DEPARTMENT OF THE INTERIOR
BUREAU OF LAND MANAGEMENT
MINING CLAIMS**

425589
425597

MC Maintenance Fees Paid Through the BLM Pay Portal

CBS Receipt: 3109905

Agency Tracking ID: 1240006652

Assessment Year: 2015

Paid On: 08/22/2014

Number of BLM Serial Nr: 3

Total Amount Paid: \$465.00

Claim Name	BLM Serial No	Lead File No	Case Type	Amount Paid
EMERALD RIVER	AMC425590	AMC425589	384101	\$155.00
KING SOLOMON EAST	AMC425599	AMC425597		\$155.00
KING SOLOMON WEST	AMC425600			\$155.00

United States Department of the Interior
Bureau of Land Management
 BUSINESS & SUPPORT SVCS DIV
 ONE N CENTRAL AVE SUITE 800
 PHOENIX, AZ 85004 -4427
 Phone: (602) 417-9200

Receipt

No: 3109905

Transaction #: 3201600	
Date of Transaction: 08/22/2014	
CUSTOMER:	
BOBBY WERTZ 1490 RALSTON AVE DEFIANCE, OH 43512	

LINE #	QTY	DESCRIPTION	REMARKS	UNIT PRICE	TOTAL
1	1.00	LOCATABLE MINERALS / MINING CLAIMS- NOT NEW-UNADJUD, ONE AUTH NO. ONLY / MINING CLAIM MONEY RECEIVED CASES: AMC425600/\$465.00		- n/a -	465.00
TOTAL:					\$465.00

PAYMENT INFORMATION			
NOTE: Items will appear on credit card statement as "BLM O Mining Claim".			
1	AMOUNT:	465.00	POSTMARKED: N/A
	TYPE:	CREDIT CARD	RECEIVED: 08/22/2014
	NAME:	BOBBY WERTZ 1490 RALSTON AVE DEFIANCE OH 43512	
	CARD NO:	XXXXXXXXXXXX7406	AUTH CODE: 003105
	NAME ON CARD:	BOBBY WERTZ	
	EXPIRES:	08/2017	
	SIGNATURE:		

REMARKS

This receipt was generated by the automated BLM Collections and Billing System and is a paper representation of a portion of the official electronic record contained therein.

Run Date: 08/07/14

23 Run Time: 09:36 AM

425597

**DEPARTMENT OF THE INTERIOR
BUREAU OF LAND MANAGEMENT
MINING CLAIMS**

MC Maintenance Fees Paid Through the BLM Pay Portal

CBS Receipt: 3094179

Agency Tracking ID: 1871732255

Assessment Year: 2015

Paid On : 08/05/2014

Number of BLM Serial Nr: 1

Total Amount Paid: \$155.00

Claim Name	BLM Serial No	Lead File No	Case Type	Amount Paid
BONANZA PEAK MINE	AMC425597	AMC425597	384101	\$155.00

**United States Department of the Interior
Bureau of Land Management
BUSINESS & SUPPORT SVCS DIV
ONE N CENTRAL AVE SUITE 800
PHOENIX, AZ 85004 -4427
Phone: (602) 417-9200**

Receipt

No: 3094179

Transaction #: 3185639	
Date of Transaction: 08/05/2014	
CUSTOMER:	
	PAUL MULLIN 277 FREEDOM DRIVE DALLAS, GA 30157

LINE #	QTY	DESCRIPTION	REMARKS	UNIT PRICE	TOTAL
1	1.00	LOCATABLE MINERALS / MINING CLAIMS- NOT NEW-UNADJUD, ONE AUTH NO. ONLY / MINING CLAIM MONEY RECEIVED CASES: AMC425597/\$155.00		- n/a -	155.00
TOTAL:					\$155.00

PAYMENT INFORMATION			
NOTE: Items will appear on credit card statement as "BLM Denver, Colorado".			
1	AMOUNT:	155.00	POSTMARKED: N/A
	TYPE:	CREDIT CARD	RECEIVED: 08/05/2014
	NAME:	PAUL MULLIN 277 FREEDOM DRIVE DALLAS GA 30157	
	CARD NO:	XXXXXXXXXXXX3212	AUTH CODE: 043308
	NAME ON CARD:	PAUL MULLIN	
	EXPIRES:	10/2015	
	SIGNATURE:		

REMARKS

This receipt was generated by the automated BLM Collections and Billing System and is a paper representation of a portion of the official electronic record contained therein.

NOTICE!!

These documents have been scanned!

Do not place un-scanned documents beneath this notice!

Do not remove this notice from this file!

GPO Jacket No. 560-102
Print Order 61540
Rise Business Services, LLC
Job=AZ15 5/10/2019



Box Number= AZ15035



Claim Begin-End: AMC425597-AMC425600

6 Location Notices-Amendments and Supporting Documents



AZ15035-2 AMC425596-AMC426147



DEPARTMENT OF LAND TRANSFER INFORMATION
PROTECTING AMERICA'S RESOURCES

STEVEN L. CYROS
SUPERVISORY FIELD AGENT

942 CALLE AMANEGER
BLDG. B / MS 548
SAN CLEMENTE, CA 92673
TEL (949) 366-9484
FAX (949) 366-9945
SCYROS@DLTI.US.COM
WWW.LANDTRANSFER.US.COM

December 12, 2013

Bureau of Land Management
Arizona State Office
One Central Avenue
Suite 800
Phoenix, AZ 85004-4427

RE: Location Notices/Filings for Mining Claim and payment on the following new Mining Claims;

1. **GASTON MINE** Mining Claim
2. **KING SOLOMAN MINE EAST** Mining Claim
3. **KING SOLOMAN MINE WEST** Mining Claim
4. **BONANZA PEAK MINE** Mining Claim

To Whom It May Concern:

Enclosed, please find my check payable to Department of the Interior/BLM for payment in the amount of \$776.00 for the processing of the following four (4) location notices/new mining claims (4 claims X \$194.00/Each), as well as the signed location notices dated on October 10th of 2013 and a copy of the respective location maps.

Should you need any additional information, please do not hesitate to call on me.

Warmest Regards,

Steven L. Cyros, President

RECEIVED
BLM AZ STATE OFFICE
2013 DEC 13 A 10:13
PHOENIX, ARIZONA

ARIZONA 25597

MINING CLAIM STATUS REPORT

Data Entered: 1/2/14 RM

MTP Checked By: JM
GEO Checked By: JM

LEAD SERIAL NUMBER: AMC 425597 thru AMC 425600

NUMBER OF CLAIMS & TYPE:

4 LODE
____ PLACER
____ ASSOCIATION PLACER
____ MILL SITE
____ TUNNEL SITE

CHARGES:

Location Fee @ \$34 = \$ 136.
Processing Fee @ \$20 = \$ 80.
Maintenance Fee @ \$140 = \$ 560
Add'l Maint Fee for Assoc Placer = \$ _____
SUBTOTAL \$ _____
Other Fees \$ _____
Other Fees \$ _____
TOTAL \$ 776.00

TOTAL ACREAGE: _____ Per Claim
(Placer Only)

NUMBER OF LOCATORS: _____

DOCUMENTS RECEIVED VIA: Over-the-Counter [] Mail **TIMELY FILED:** Yes No []

LEGAL DESCRIPTION: T 7N R 13W SEC 12, 22, 27
T _____ R _____ SEC _____
T _____ R _____ SEC _____
T _____ R _____ SEC _____
T _____ R _____ SEC _____

BLM [] FOREST SERVICE [] _____ SUBJ TO PL 359: Yes [] No []
WILDERNESS AREA [] _____

SPLIT ESTATE: N/A [] SX [] PX [] OTHER [] _____
SRHA [] Was proper Notice filed if located on SHRA Land? Yes [] No []

RECONVEYED MINERALS ON BLM LAND REQUIRE OPENING ORDER FROM 1944 TO 1993:
Open to Entry On _____ N/A []

COMMENTS/STATUS: VOID [] PARTIALLY VOID [] PVT MINERALS [] WITHDRAWN LANDS []
OTHER [] _____

[] Claimant acknowledges that portions of the following claim(s) site(s) may be void or voidable.

Printed Name of Claimant _____ Signature of Claimant _____

*****FINAL ADJUDICATION*****

DATE 6.24.14 INITIALS RE

APPROVED

RECORDING REQUESTED BY:

(Mail recording to;)

Department of Land

Transfer Information, Inc.

942 Calle Amanecer, Suite B

San Clemente, CA 92673

FOR RECORDER'S USE

LOCATION NOTICE FOR LODE MINING CLAIM

NOTICE IS HEREBY GIVEN that the **BONANZA PEAK MINE** lode mining claim has been located by Department of Land Transfer Information, Inc., a Wyoming Corporation whose current mailing address is 942 Calle Amanecer, Suite B, San Clemente, CA 92673.

The general course of this claim is East and West and it is situated in the Gila Salt River Meridian, La Paz County, Arizona.

This claim is 1,500 feet in length and 600 feet in width. This claim runs from the location monument on which this location notice is posted approximately 1,200 feet in an Easterly direction to the East end line and approximately 300 feet in a Southerly direction to the South end line.

This claim is marked by four (4) monuments, one at each corner of the claim. Additionally, there are two (2) end-line markers on each side of the center of the claim. All markers are 4" x 4" wooden posts that are buried 1.5' in the ground and protrude 4.5' above the ground embossed with the name of the claim and its location in relation to the claim.


The location monument on which this notice is posted is situated within Section 22, Township 7N, Range 13W, Gila Salt River Meridian, La Paz County Arizona and this claim encompasses portions of the following quarter section (s), Township (s) and Range (s); SE 1/4 of SE 1/4 and SW 1/4 of SE 1/4 of Section 22, T7N, R13W, Gila Salt River Meridian, La Paz County Arizona.

The locality of this claim with reference to some natural object or permanent monument and additional information (if any) concerning its locality are as follows: SE corner of this claim is the SE corner of Section 22, T7N, R13W.

DATED AND POSTED on the ground this 10th day of October, 2013.

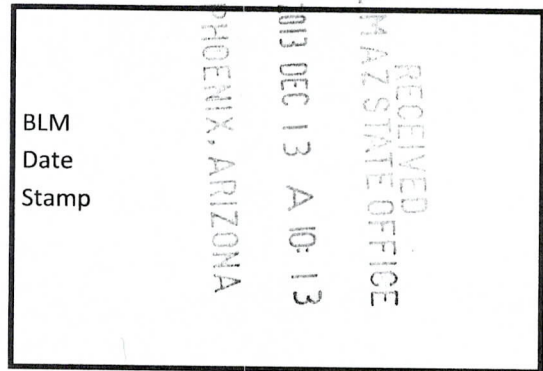
Locator of this lode mining claim is:

DEPARTMENT OF LAND TRANSFER INFORMATION, INC.



Steven L. Cyros, President

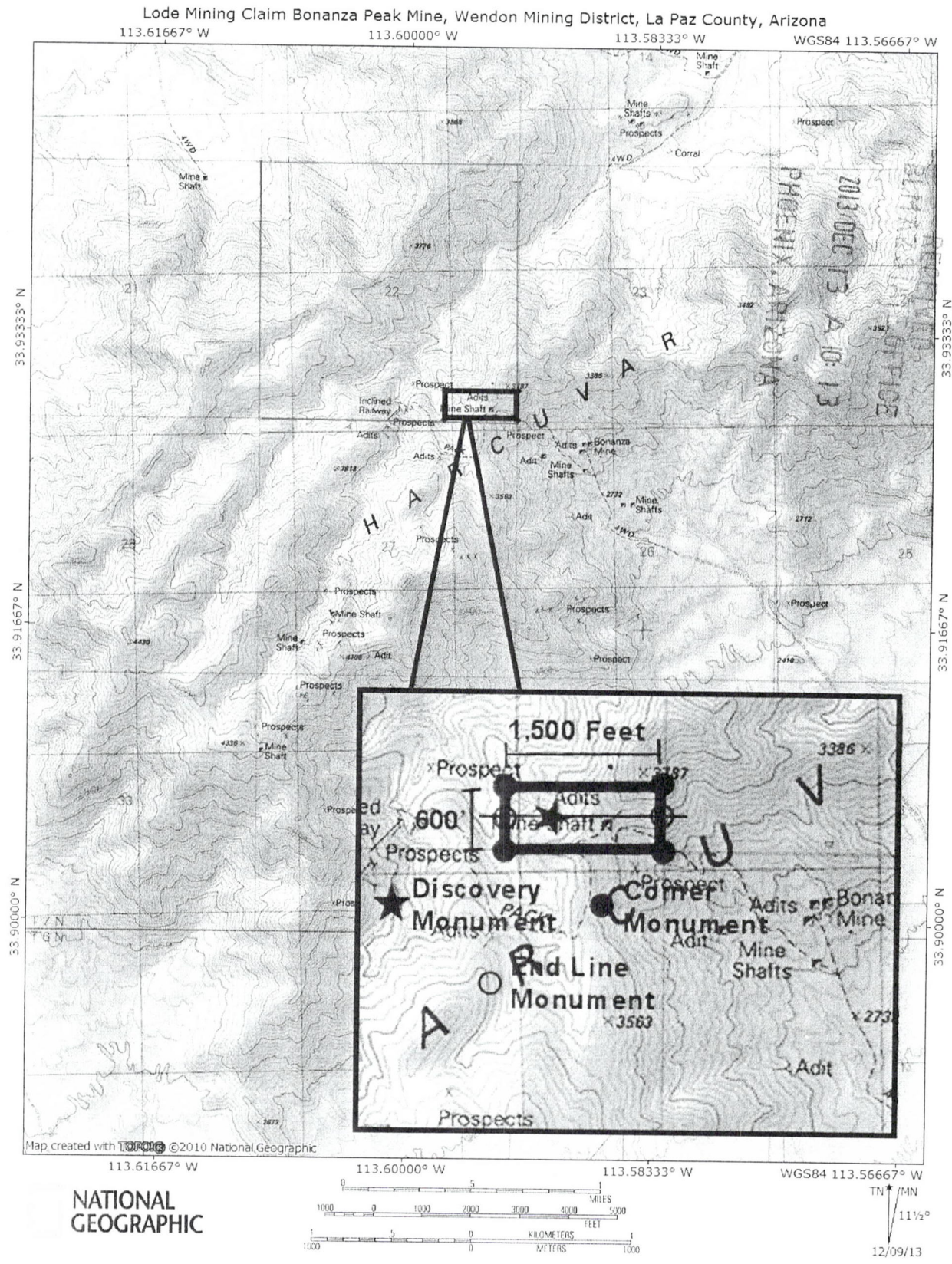
Authorized Officer for DEPARTMENT OF LAND TRANSFER INFORMATION, INC.



AT10125597

MINING CLAIM MAP

- 1) Name of Claim; **BONANZA PEAK MINE**
- 2) Type if Claim; **LODE**
- 3) Location Monument is located in Section 22, Township 7N, Range 13W, Gila-Salt River Meridian, La Paz County, Arizona.
- 4) The types of corner and location monuments used are as follows: 4" X 4" Wooden Posts.



A110125597

PHOENIX, ARIZONA
2013 DEC 13 A 10:13
BLM ARIZONA DISTRICT OFFICE

RECORDING REQUESTED BY:

(Mail recording to;)

Department of Land

Transfer Information, Inc.

942 Calle Amanecer, Suite B

San Clemente, CA 92673

FOR RECORDER'S USE

LOCATION NOTICE FOR LODE MINING CLAIM

NOTICE IS HEREBY GIVEN that the **GASTON MINE** lode mining claim has been located by Department of Land Transfer Information, Inc., a Wyoming Corporation whose current mailing address is 942 Calle Amanecer, Suite B, San Clemente, CA 92673.

The general course of this claim is East and West and it is situated in the Gila Salt River Meridian, La Paz County, Arizona.

This claim is 1,500 feet in length and 600 feet in width. This claim runs from the location monument on which this location notice is posted approximately 1,200 feet in an Easterly direction to the East end line and approximately 300 feet in a Southerly direction to the South end line.

This claim is marked by four (4) monuments, one at each corner of the claim. Additionally, there are two (2) end-line markers on each side of the center of the claim. All markers are 4" x 4" wooden posts that are buried 1.5' in the ground and protrude 4.5' above the ground embossed with the name of the claim and its location in relation to the claim.

The location monument on which this notice is posted is situated within Section 12, Township 7N, Range 13W, Gila Salt River Meridian, La Paz County Arizona and this claim encompasses portions of the following quarter section (s), Township (s) and Range (s); SE 1/4 of NW 1/4 and SW 1/4 of NE 1/4 of Section 12, T7N, R13W, Gila Salt River Meridian, La Paz County Arizona.

The locality of this claim with reference to some natural object or permanent monument and additional information (if any) concerning its locality are as follows: NW corner of this claim is the NW corner of SE 1/4 of NW 1/4 Section 12, T7N, R13W.

DATED AND POSTED on the ground this 10th day of October, 2013.

Locator of this lode mining claim is:

DEPARTMENT OF LAND TRANSFER INFORMATION, INC.



Steven L. Cyros, President

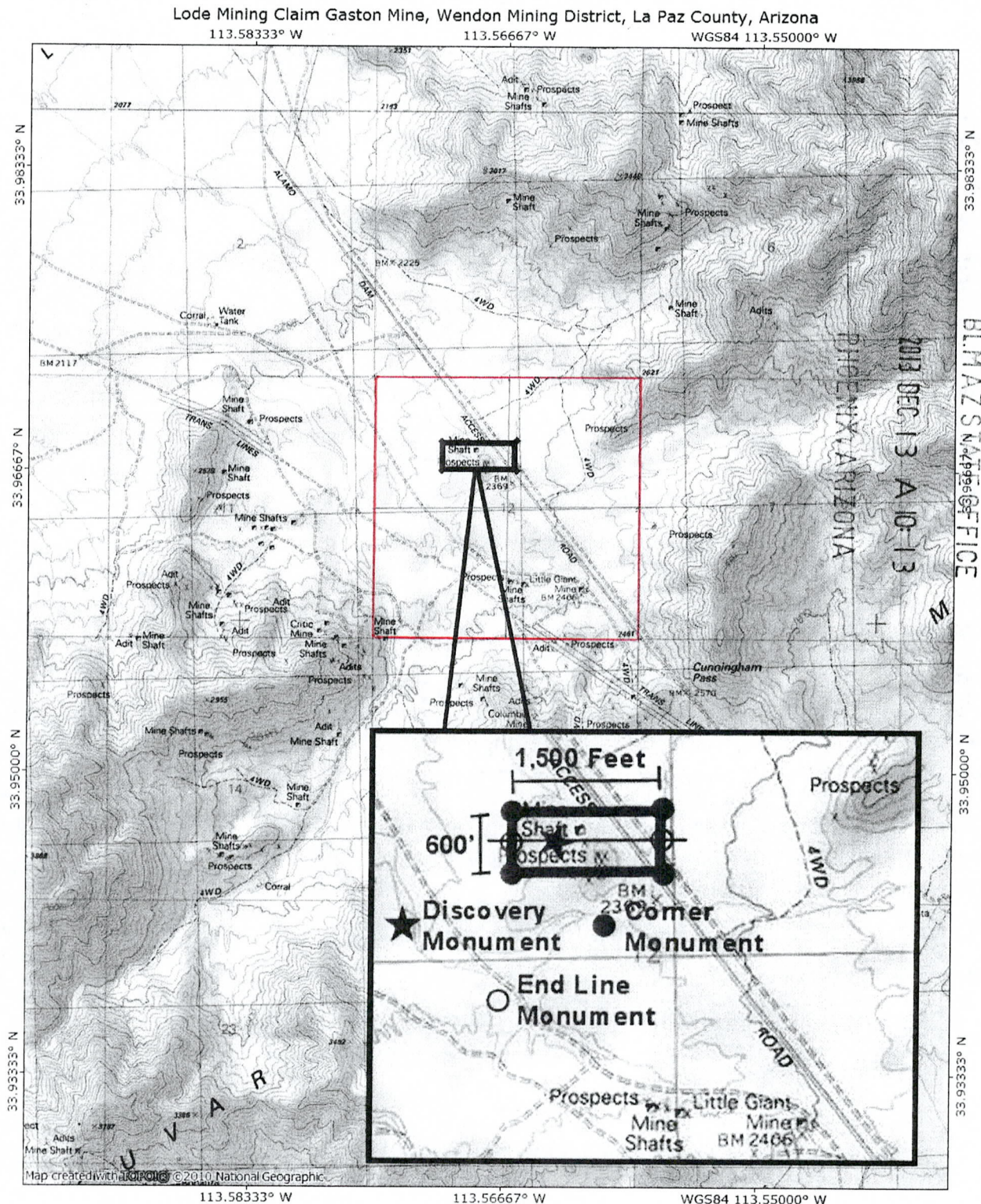
Authorized Officer for DEPARTMENT OF LAND TRANSFER INFORMATION, INC.

BLM Date Stamp	RECEIVED BLM STATE OFFICE 2013 DEC 13 A 10:13 PHOENIX, ARIZONA
----------------------	---

ATC 125598

MINING CLAIM MAP

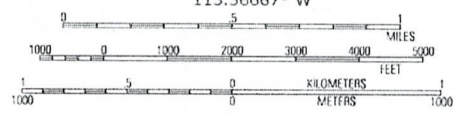
- 1) Name of Claim; **GASTON MINE**
- 2) Type if Claim; **LODE**
- 3) Location Monument is located in Section 12, Township 7N, Range 13W, Gila-Salt River Meridian, La Paz County, Arizona.
- 4) The types of corner and location monuments used are as follows: 4" X 4" Wooden Posts.



RECEIVED
BLM AZS MATE OFFICE
2013 DEC 13 A 10:13

A110425598

NATIONAL GEOGRAPHIC



TN MN
11 1/2°
12/09/13

RECORDING REQUESTED BY:

(Mail recording to;)

Department of Land

Transfer Information, Inc.

942 Calle Amanecer, Suite B

San Clemente, CA 92673

FOR RECORDER'S USE

LOCATION NOTICE FOR LODE MINING CLAIM

NOTICE IS HEREBY GIVEN that the **KING SOLOMON MINE EAST** lode mining claim has been located by Department of Land Transfer Information, Inc., a Wyoming Corporation whose current mailing address is 942 Calle Amanecer, Suite B, San Clemente, CA 92673.

The general course of this claim is North and South and it is situated in the Gila Salt River Meridian, La Paz County, Arizona.

This claim is 600 feet in length and 1,500 feet in width. This claim runs from the location monument on which this location notice is posted approximately 1,200 feet in a Northerly direction to the North end line and approximately 300 feet in a Southerly direction to the South end line.

This claim is marked by four (4) monuments, one at each corner of the claim. Additionally, there are two (2) end-line markers on each side of the center of the claim. All markers are 4" x 4" wooden posts that are buried 1.5' in the ground and protrude 4.5' above the ground embossed with the name of the claim and its location in relation to the claim.


The location monument on which this notice is posted is situated within Section 22, Township 7N, Range 13W, Gila Salt River Meridian, La Paz County Arizona and this claim encompasses portions of the following quarter section (s), Township (s) and Range (s); SW 1/4 of SE 1/4 of Section 22, T7N, R13W and NW 1/4 of NE 1/4 of Section 27, T7N, R13W, Gila Salt River Meridian, La Paz County Arizona.

The locality of this claim with reference to some natural object or permanent monument and additional information (if any) concerning its locality are as follows: SW corner of this claim is 470 Feet North and 60 Feet East of the SW corner of NW 1/4 of NE 1/4 of Section 27, T7N, R13W.

DATED AND POSTED on the ground this 10th day of October, 2013.

Locator of this lode mining claim is:

DEPARTMENT OF LAND TRANSFER INFORMATION, INC.


Steven L. Cyros, President

Authorized Officer for DEPARTMENT OF LAND TRANSFER INFORMATION, INC.

BLM
Date
Stamp

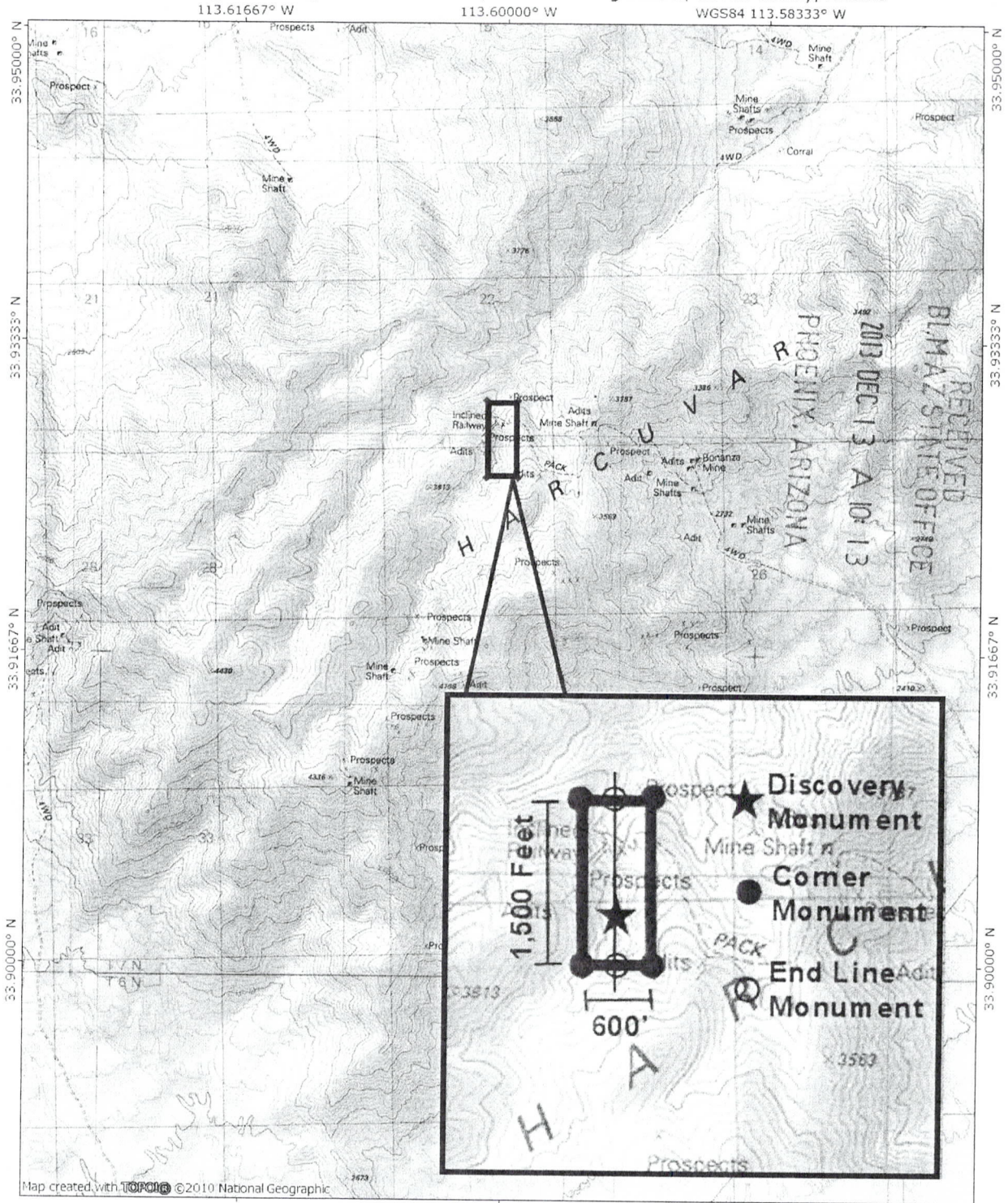
RECEIVED
BLM AZ STATE OFFICE
2013 DEC 13 A 10: 13
PHOENIX, ARIZONA

A:10725599


MINING CLAIM MAP

- 1) Name of Claim; **KING SOLOMON MINE EAST**
- 2) Type if Claim; **LODE**
- 3) Location Monument is located in Section Section 22, Township 7N, Range 13W, Gila-Salt River Meridian, La Paz County, Arizona.
- 4) The types of corner and location monuments used are as follows: 4" X 4" Wooden Posts.

Lode Mining Claim King Solomon Mine East, Wendon Mining District, La Paz County, Arizona



NATIONAL GEOGRAPHIC



TN MN
11 1/2°
12/10/13

A:10:25599

RECORDING REQUESTED BY:

(Mail recording to;)

Department of Land

Transfer Information, Inc.

942 Calle Amanecer, Suite B

San Clemente, CA 92673

FOR RECORDER'S USE

LOCATION NOTICE FOR LODE MINING CLAIM

NOTICE IS HEREBY GIVEN that the **KING SOLOMON MINE WEST** lode mining claim has been located by Department of Land Transfer Information, Inc., a Wyoming Corporation whose current mailing address is 942 Calle Amanecer, Suite B, San Clemente, CA 92673.

The general course of this claim is North and South and it is situated in the Gila Salt River Meridian, La Paz County, Arizona.

This claim is 600 feet in length and 1,500 feet in width. This claim runs from the location monument on which this location notice is posted approximately 1,200 feet in a Northerly direction to the North end line and approximately 300 feet in a Southerly direction to the South end line.

This claim is marked by four (4) monuments, one at each corner of the claim. Additionally, there are two (2) end-line markers on each side of the center of the claim. All markers are 4" x 4" wooden posts that are buried 1.5' in the ground and protrude 4.5' above the ground embossed with the name of the claim and its location in relation to the claim.


The location monument on which this notice is posted is situated within Section 27, Township 7N, Range 13W, Gila Salt River Meridian, La Paz County Arizona and this claim encompasses portions of the following quarter section (s), Township (s) and Range (s); SW 1/4 of SE 1/4 and SE 1/4 of SW 1/4 of Section 22, T7N, R13W and NW 1/4 of NE 1/4 and NE 1/4 of NW 1/4 of Section 27, T7N, R13W, Gila Salt River Meridian, La Paz County Arizona.

The locality of this claim with reference to some natural object or permanent monument and additional information (if any) concerning its locality are as follows: NE corner of this claim is 660 Feet South and 60 Feet East of the NE corner of SE 1/4 of SW 1/4 of Section 22, T7N, R13W.

DATED AND POSTED on the ground this 10th day of October, 2013.

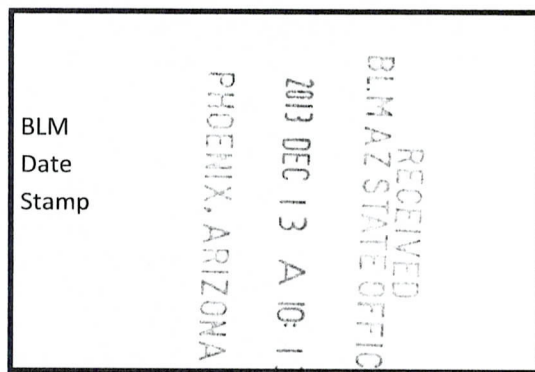
Locator of this lode mining claim is:

DEPARTMENT OF LAND TRANSFER INFORMATION, INC.



Steven L. Cyros, President

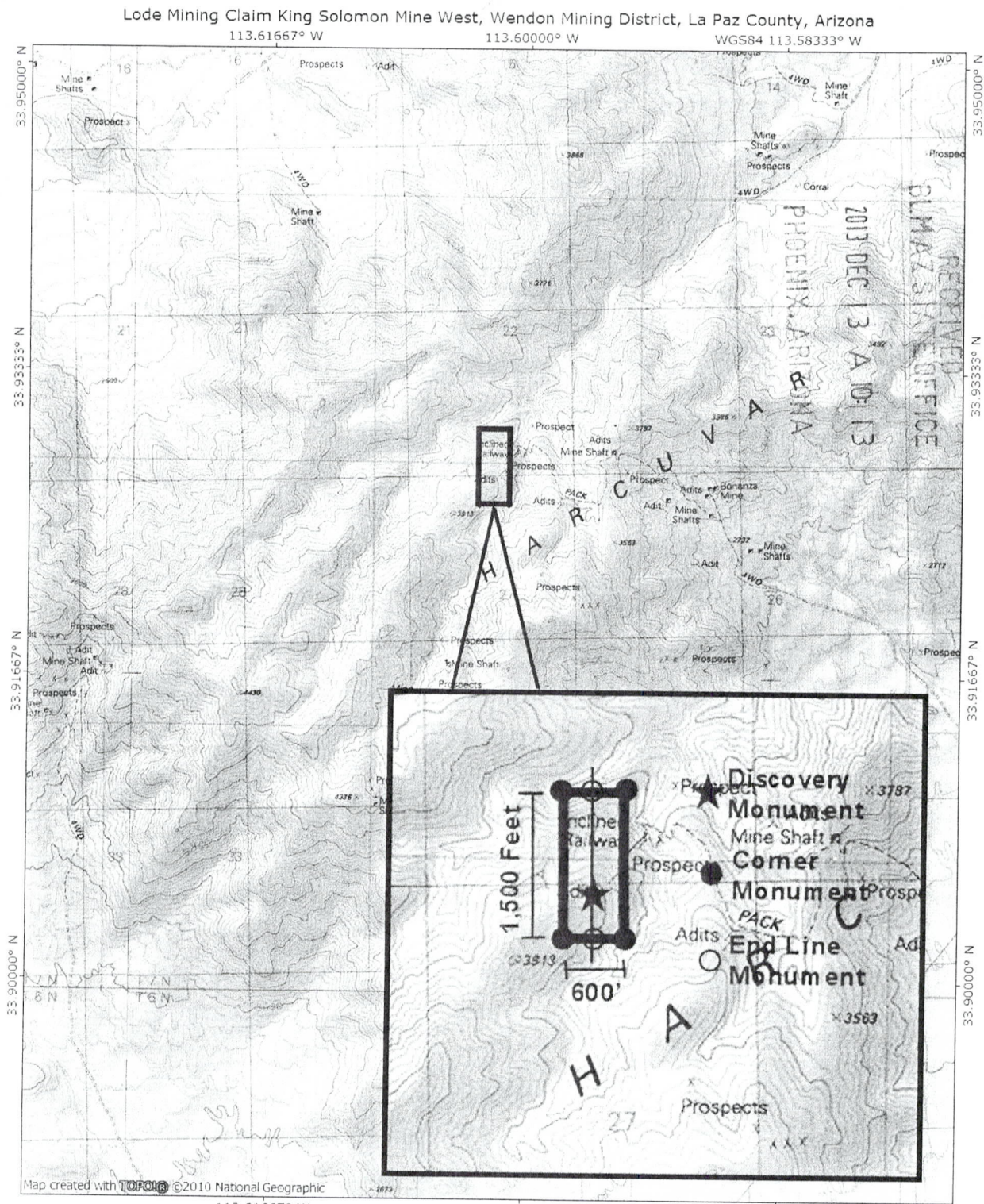
Authorized Officer for DEPARTMENT OF LAND TRANSFER INFORMATION, INC.



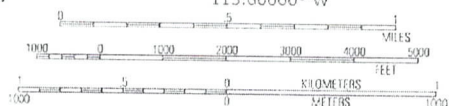
AT 0725690

MINING CLAIM MAP

- 1) Name of Claim; **KING SOLOMON MINE WEST**
- 2) Type if Claim; **LODE**
- 3) Location Monument is located in Section Section 27, Township 7N, Range 13W, Gila-Salt River Meridian, La Paz County, Arizona.
- 4) The types of corner and location monuments used are as follows: 4" X 4" Wooden Posts.



NATIONAL GEOGRAPHIC



TN MN
11 1/2°
12/10/13

A10225600

DEPARTMENT OF INTERIOR
BUREAU OF LAND MANAGEMENT

Input Parameters for Geographic Report with Land

System Id = CR

Admin State = AZ

Geo State =

Casetype Begins With

Case Disp Txt = AUTHORIZED, CANCELLED, EXPIRED, PENDING, REJECTED, RELINQUISHED, VOID, WITHDRAWN

Mer Twp Rng = 14 0070N 0130W

Section = 012, 022, 027, 999

Mtrs =

Commodity =

Commodity Txt =

Pending Org =

Pend Org Decode =

Total Rows Returned: 23

RUN TIME: 04:28 PM

UNITED STATES DEPARTMENT OF INTERIOR
BUREAU OF LAND MANAGEMENT
GEOGRAPHIC REPORT WITH LAND
Sorted by Serial Number

RUN DATE: 12/27/2013
Page 1 of 3

Adm State: AZ

Serial Number: AZA 010987
Total Case Acres: 1,409.100

<u>Casetype</u>	<u>Case Disp</u>				<u>Sect</u>	<u>Sur Typ</u>	<u>Sur Num</u>	<u>Suff</u>	<u>Subdivision</u>	<u>Act Pend</u>
285003	AUTHORIZED	14	0070N	0130W	012	ALIQ LOTS			NWSW; 4,7,8;	

Serial Number: AZA 013875
Total Case Acres: 524.080

<u>Casetype</u>	<u>Case Disp</u>				<u>Sect</u>	<u>Sur Typ</u>	<u>Sur Num</u>	<u>Suff</u>	<u>Subdivision</u>	<u>Act Pend</u>
285003	AUTHORIZED	14	0070N	0130W	012	ALIQ LOTS			NWSW; 4,7,8,9;	

Serial Number: AZA 025667
Total Case Acres: 1.000

<u>Casetype</u>	<u>Case Disp</u>				<u>Sect</u>	<u>Sur Typ</u>	<u>Sur Num</u>	<u>Suff</u>	<u>Subdivision</u>	<u>Act Pend</u>
380913	EXPIRED	14	0070N	0130W	027	ALIQ			NE;	

Serial Number: AZA 027029
Total Case Acres: 1.000

<u>Casetype</u>	<u>Case Disp</u>				<u>Sect</u>	<u>Sur Typ</u>	<u>Sur Num</u>	<u>Suff</u>	<u>Subdivision</u>	<u>Act Pend</u>
380913	EXPIRED	14	0070N	0130W	022	FF		1	PART;	
					027	FF		1	PART;	

Serial Number: AZA 027040
Total Case Acres: 1.000

<u>Casetype</u>	<u>Case Disp</u>				<u>Sect</u>	<u>Sur Typ</u>	<u>Sur Num</u>	<u>Suff</u>	<u>Subdivision</u>	<u>Act Pend</u>
380913	EXPIRED	14	0070N	0130W	027	FF		1	PART;	

RUN TIME: 04:28 PM

UNITED STATES DEPARTMENT OF INTERIOR
BUREAU OF LAND MANAGEMENT
GEOGRAPHIC REPORT WITH LAND
Sorted by Serial Number

RUN DATE: 12/27/2013
Page 2 of 3

Adm State: AZ

Serial Number: AZA 027844

Total Case Acres: 85.660

<u>Casetype</u>	<u>Case Disp</u>				<u>Sect</u>	<u>Sur Typ</u>	<u>Sur Num</u>	<u>Suff</u>	<u>Subdivision</u>	<u>Act Pend</u>
286203	AUTHORIZED	14	0070N	0130W	012	ALIQ LOTS		1	NENW; 2,3;	

Serial Number: AZA 028069

Total Case Acres: 5.000

<u>Casetype</u>	<u>Case Disp</u>				<u>Sect</u>	<u>Sur Typ</u>	<u>Sur Num</u>	<u>Suff</u>	<u>Subdivision</u>	<u>Act Pend</u>
380913	EXPIRED	14	0070N	0130W	027	ALIQ			S2SW;	

Serial Number: AZA 030316

Total Case Acres: 141.530

<u>Casetype</u>	<u>Case Disp</u>				<u>Sect</u>	<u>Sur Typ</u>	<u>Sur Num</u>	<u>Suff</u>	<u>Subdivision</u>	<u>Act Pend</u>
286203	AUTHORIZED	14	0070N	0130W	012	ALIQ LOTS			NWSW; 4,7,8;	

Serial Number: AZA 033197

Total Case Acres: 48.623

<u>Casetype</u>	<u>Case Disp</u>				<u>Sect</u>	<u>Sur Typ</u>	<u>Sur Num</u>	<u>Suff</u>	<u>Subdivision</u>	<u>Act Pend</u>
285003	AUTHORIZED	14	0070N	0130W	012	ALIQ LOTS			N2NW,SE; 2,3;	

Serial Number: AZA 036456

Total Case Acres: 5.000

<u>Casetype</u>	<u>Case Disp</u>				<u>Sect</u>	<u>Sur Typ</u>	<u>Sur Num</u>	<u>Suff</u>	<u>Subdivision</u>	<u>Act Pend</u>
371511	PENDING	14	0070N	0130W	022 027	MNR MNR MNR			SWSESESE; NWNWSESW; SWSWNESEW;	

RUN TIME: 04:28 PM

UNITED STATES DEPARTMENT OF INTERIOR
BUREAU OF LAND MANAGEMENT
GEOGRAPHIC REPORT WITH LAND
Sorted by Serial Number

RUN DATE: 12/27/2013
Page 3 of 3

Adm State: AZ

Serial Number: AZPHX 0080582
Total Case Acres: 1,158.300

<u>Casetype</u>	<u>Case Disp</u>	14	0070N	0130W	<u>Sect</u>	<u>Sur Typ</u>	<u>Sur Num</u>	<u>Suff</u>	<u>Subdivision</u>	<u>Act Pend</u>
285004	AUTHORIZED				012	ALIQ			S2;	

Serial Number: AZPHX 0082297
Total Case Acres: 1.000

<u>Casetype</u>	<u>Case Disp</u>	14	0070N	0130W	<u>Sect</u>	<u>Sur Typ</u>	<u>Sur Num</u>	<u>Suff</u>	<u>Subdivision</u>	<u>Act Pend</u>
285007	AUTHORIZED				012	ALIQ LOTS			NWSW; 4,7,8;	

Serial Number: AZPHX 0086056
Total Case Acres: 542.590

<u>Casetype</u>	<u>Case Disp</u>	14	0070N	0130W	<u>Sect</u>	<u>Sur Typ</u>	<u>Sur Num</u>	<u>Suff</u>	<u>Subdivision</u>	<u>Act Pend</u>
288100	AUTHORIZED				012	ALIQ LOTS			NENW; 2,3;	

$$\frac{13}{42.5} - \frac{9.75}{32.5}$$

$$\frac{39}{4}$$

$$\frac{20}{52} - \frac{12.7}{32}$$

$$\frac{7}{16}$$

$$\frac{1}{52} \sqrt{640}$$

$$\frac{16}{52} = \frac{9.6}{32}$$

$$\frac{9.6}{16} =$$

$$\frac{7}{16} - \frac{4}{9}$$

